

# VBOX 3i 100Hz with RTK + GLONASS (VB3iR10G10)



**VBOX 3i** is one of the best known and highly valued test instruments for non-contact speed and distance measurement. Using a powerful GPS engine, VBOX 3i logs data at 100 times a second and features a 400MHz power PC processor. With IMU integration, USB and Bluetooth connectivity, compact flash card logging and audio functionality for voice tagging, the VBOX 3i represents a flexible solution to a range of testing requirements.

**IMU Integration** - For accurate testing, even in areas where the view of the sky is obstructed, VBOX 3i has the ability to gather additional information from an IMU (Inertial Measurement Unit – pictured below) and combine this with the GPS data in real-time to improve the quality of the parameters measured. To keep track of the attitude of the vehicle and greatly increase the velocity and position accuracy during periods when satellite visibility is poor, the IMU uses three accelerometers and gyros.



**RTK + GLONASS** - When connected to the (optional) RTK enabled BaseStation (*shown left*); VBOX 3i is capable of achieving 2cm 95% CEP positional accuracy. VBOX 3i R10G10 have the added capability of detecting signal from both GLONASS and GPS satellites, making the 2cm RTK lock more robust and quicker to access. This enables users to undertake tests which require a very high level of positional accuracy including: Accurate track mapping, adaptive cruise control, collision mitigation, lane departure, auto parking systems and development.

VBOX 3i is compatible with all existing peripherals, including: Multifunction Display, 16bit Analogue Input, 4 Channel Frequency and Pulse Counter Input Module (FIM02), 8 Channel Thermocouple Interface (TC8) and Yaw rate sensor.

## Features

- Non-contact 100Hz speed and distance measurement using GPS
- 100Hz RTK and GLONASS options
- Very low latency: 6.75ms
- 4 x 24bit differential analogue input channels with  $\pm 50v$  input range and synchronous capture
- Brake/Event Trigger input of 10ns resolution.
- 2 x CAN Bus interface for data input & output
- RS-232 serial interface
- RS 232, USB and Bluetooth Interfaces
- Audio voice tagging with microphone headset included
- Data logged to Compact Flash memory card
- 2 x 16bit User configurable analogue outputs
- 2 x Digital outputs
- User configurable logging conditions
- Logging rate selectable to 100Hz, 50Hz, 20Hz, 10Hz, 5Hz, 1Hz
- Wide 7V to 30V operating range and low current consumption
- Positional accuracy up to 2cm with **RTK BaseStation**

# VBOX 3i 100Hz with RTK + GLONASS (VB3iR10G10)



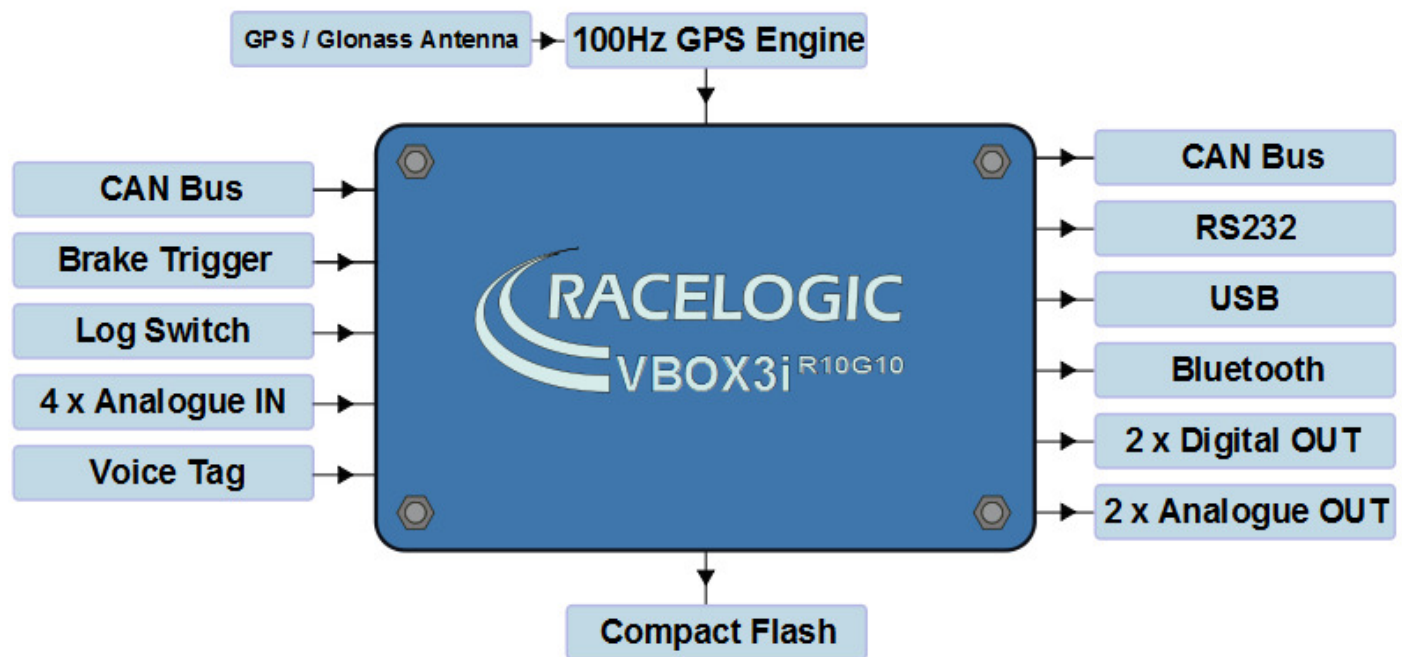
## System

### GPS

VBOX 3i R10G10 features a powerful GPS engine capable of providing 100Hz update rate for all GPS parameters (Including: velocity, heading and position). Velocity and heading data are calculated from Doppler shift in the GPS carrier signal, providing users with unparalleled accuracy.

### IMU Integration

VBOX 3i R10G10 has the ability to utilise data from a Racelogic IMU to improve all parameters measured in real-time. A useful tool when in areas suffering from poor satellite reception (e.g. near trees, buildings or bridges). All captured data is processed at 100Hz, improving accuracy/noise levels and enhancing the dynamic response to velocity. Parameters smoothed by this process include velocity, position, height, lateral and longitudinal acceleration and vertical velocity. IMU integration also effectively combats complete satellite dropout up to a maximum time period of 10 seconds without lock.



### Compact Flash

VBOX 3i R10G10 can accept Type I compact flash cards to log data. Data is stored in a standard PC format allowing fast transfer of data to a PC equipped with a compact flash card reader. The file format is an ASCII text file that can be loaded directly into VBOX Tools software, or imported into Excel and other third party software.

# VBOX 3i 100Hz with RTK + GLONASS (VB3iR10G10)



## Inputs/ Outputs

Inputs	Outputs
<p><b>CAN Bus</b> Two CAN Bus interfaces are available on VBOX3i R10G10. By utilising separate CAN Bus connections it allows data to be logged from external modules (e.g. TC8, FIM02). Up to 16 CAN signals can also be logged from a different CAN source (e.g. Vehicle CAN Bus). When logging data from another source, VBOX Tools can load signal data from an industry standard CAN database file (.DBC).</p>	<p><b>CAN Bus</b> Two CAN Bus interfaces are available on VBOX3i R10G10. By utilising spare CAN Bus connections VBOX GPS can transmit data while logging readouts from external module inputs.</p>
<p><b>Brake Trigger</b> By using a physical pressure switch on the brake pedal, a precise 'start of braking event' can be captured.</p>	<p><b>RS232</b> RS232 connector is used for VBOX configuration and output of real-time GPS data. Serial data sent to the software is limited by the bandwidth of the PC serial port - 20Hz. (Full 100Hz serial is available via USB / Bluetooth.)</p>
<p><b>Log Switch</b> A start/stop logging switch to allow users to manual choose when they wish to record data.</p>	<p><b>USB</b> VBOX3i R10G10 SL USB connector can be used for VBOX Configuration to output real-time data at 100Hz.</p>
<p><b>4x Analogue Inputs</b> Each of the four Analogue Input channels on a VBOX3i R10G10 has a dedicated 24bit analogue converter. Data is recorded from each channel simultaneously to avoid latency between analogue channel data. The name, scale and offset of each Analogue Input channel can be adjusted using VBOX Tools software to allow sensor calibration and therefore logging of data in standard SI units. The Analogue Input connector also provides two power outputs that may be used for driving sensors. These are in the form of a 5v DC isolated supply and an output equal to the VBOX power supply voltage.</p>	<p><b>Bluetooth</b> VBOX3i R10G10 comes equipped with an internal Bluetooth Radio allowing remote configuration and remote output of real-time GPS data to any Bluetooth capable PC or Data logger. The Bluetooth connection is capable of sending data at the full 100Hz rate.</p>
<p><b>Voice Tagging</b> VBOX3i R10G10 can record a GPS synchronised WAV audio tag up to 30 seconds long to a time accuracy of 0.5 sec. The recorded WAV file is then logged to the CF card.</p>	<p><b>2x Digital Outputs</b> Two digital outputs are available on VBOX3i R10G10. One Digital output is assigned to Speed/Distance – configurable via Pulses per Meter. While the second is a level switch output enabling users to select any one of the logged channels and assign it a threshold value.</p>
<p><b>Power Supply</b> VBOX3i R10G10 can accept a supply voltage between 7 to 30V DC. Low current consumption results in extended battery life.</p>	<p><b>2x Analogue Outputs</b> 2x 16bit analogue outputs can be configured to output velocity (or other GPS parameters) for use by additional data logging equipment. The voltage output range is from 0 to 5v DC with a resolution of 76 µV per bit.</p>

# VBOX 3i 100Hz with RTK + GLONASS (VB3iR10G10)



## GPS Specifications

Velocity		Distance	
Accuracy	0.1 Km/h (averaged)	Accuracy	0.05 % (<50cm per Km)
Units	Km/h or Mph	Units	Metres / Feet
Update rate	100 Hz	Update rate	100 Hz
Maximum velocity	1000 Mph	Resolution	1 cm
Minimum velocity	0.1 Km/h	Height accuracy	6 Metres 95% CEP**
Resolution	0.01 Km/h	Height accuracy with DGPS	2 metres 95% CEP**
Latency	6.75 ms		

Absolute Positioning		Time	
Accuracy	3m 95% CEP**	<i>Accel/Brake Test (MFD/VBOX Tools)</i>	
Accuracy with SBAS DGPS	<1m 95% CEP**	Resolution	0.01 s
Accuracy with RTCM DGPS	40cm 95% CEP**	Accuracy	0.01 s
Accuracy with RTK DGPS	2cm 95% CEP** (optional)	<i>Lap Timing (OLED/VBOX Tools)</i>	
Update rate	100 Hz	Resolution	0.01 s
Resolution	1.8 mm	Accuracy	0.01 s*

Heading		Brake stop accuracy	
Resolution	0.01°	Accuracy	+/- 1.8cm
Accuracy	0.1°		

Acceleration		Environmental and physical	
Accuracy	0.50%	Weight	Approx. 900 grams
Maximum	20 G	Size	170 x 121 x 41mm
Resolution	0.01 G	Operating temperature	-20°C to +70°C
Update rate	100 Hz	Storage temperature	-30°C to +80°C

Memory		Power	
Compact Flash	Type I	Input Voltage Range	7 – 30V DC
Recording time	Dependent on flash card capacity***	Power	Max. 5.5 Watts

### Differential GPS

VBOX3i R10G10 works in SBAS or RTCM DGPS modes (all accuracies listed in 95% CEP)

SBAS DGPS offers ±1m accuracy (requires no additional equipment)

RTCM DGPS offers ±40cm accuracy (requires **BaseStation RLVBBS4**)

RTK DGPS offers ±2 cm accuracy (requires **BaseStation RLVBBS4RG**)

### Definitions


\* Not using DGPS and crossing the start/finish line at 100km/h

\*\* 95% CEP (Circle of Error Probable) means 95% of the time the position readings will fall within a circle of the stated radius. 2cm accuracy requires an RTK option and RTK enabled Base Station

\*\*\* Approximately 29Mb per hour used when logging GPS data at 100Hz; Approx. 182Mb per hour total logging capacity



# VBOX 3i 100Hz with RTK + GLONASS (VB3iR10G10)



## Inputs

CAN Bus	
<b>Racelogic modules</b>	Up to 32 channels from any combination of ADC02, ADC03, FIM02, TC8, Yaw sensor or CAN01
<b>External CAN Bus</b>	16 Channels of user definable CAN signal from external bus, e.g. Vehicle CAN bus Can load signal data from industry standard DBC database file

Analogue		Digital	
<b>Number of channels</b>	4	<b>Brake event trigger</b>	10ns resolution
<b>Input range</b>	±50v	<b>On/Off logging control</b>	Remote log control from hand-held switch
<b>Channel sample order</b>	Synchronous		
<b>Resolution</b>	24 bit		
<b>DC accuracy</b>	400 µV		

## Outputs


CAN Bus	
<b>Bit rate</b>	125Kbits, 250Kbits ,500Kbits & 1Mbit selectable baud rate
<b>Identifier type</b>	Standard 11bit 2.0A
<b>Data available</b>	Satellites in View, Latitude, Longitude, Velocity, Heading, Altitude, Vertical Velocity, Distance, Longitudinal Acceleration & Lateral Acceleration, Distance from Trigger, Trigger Time, Trigger Velocity

Analogue		Digital	
<b>Voltage range</b>	0 to 5Volts DC	<b>Frequency range</b>	DC to 44.4Khz
<b>Default setting *</b>	Velocity 0.0125Volts per Km/h (0 to 400Km/h)	<b>Default setting *</b>	Velocity 25Hz per Km/h (0 to 400Km/h) 90 pulses per metre
<b>Accuracy</b>	0.1 Km/h	<b>Accuracy</b>	0.1Km/h
<b>Update rate</b>	100Hz	<b>Update rate</b>	100Hz

### Definitions

\* The range settings can be adjusted by the user in VBOX Tools Software

# VBOX 3i 100Hz with RTK + GLONASS (VB3iR10G10)



## Hardware & Software Support

Support	
Hardware	One Year Support Contract
Software	Lifetime Support Contract: Valid for a minimum of 5 years from the date of purchase and limited to the original purchaser. Contract includes: telephone/ email technical support provided by local VBOX Distributor and firmware/ software upgrades (where applicable).

## Package Contents

Description	Product Code
1x 100Hz RTK with GLONASS unit	VB3iR10G10
1x Mains Charger	RLVBACS020
1x 12VDC cigar lighter, 2-way LEMO power lead (1m)	RLCAB010L
2x Spare fuse 3.15A 250V	415 - 610
1x GPS GLONASS Antenna TW2400	RLACS156
1x Antenna cable, 4m, SMA-SMA, RG-174	RLCAB071-4
1x 4GB Compact Flash card	RLACS098
1x USB Multi-card reader	RLACS163
1x Serial PC Cable (5-way LEMO to 9-way D-type serial cable -2m)	RLCAB001
1x 25-way D-type connector	ADC25IPCON
1x VBOX Padded carry case	RLVBACS013
1x USB A – Mini B Lead	RLCAB066-2
1x VBOX Audio Headset	RLACS120
1x VBOX User Manual	VB3iMAN
1x VBOX Tools Manual	VBTOOLSMA5
1x VBOX Tools Software CD VB3iR10G10	CDVBR10G10
1x Bluetooth Antenna	RLACS119
1x Software Support Contract	RLVBSWSL3
1x VBOX 3i Cable Identification	VB3i-CABDEN